

# Early Land Owners

## Rock Hill

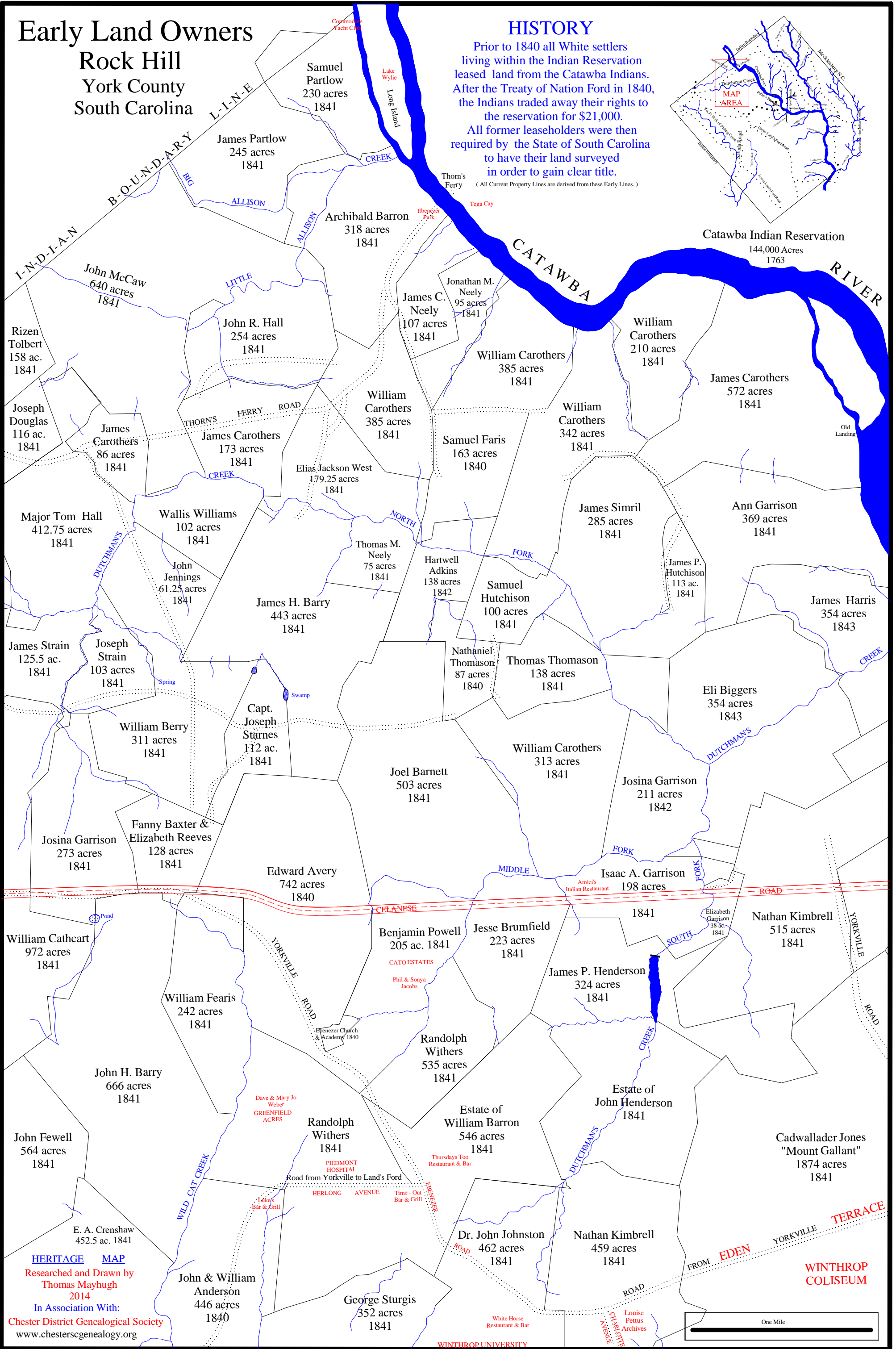
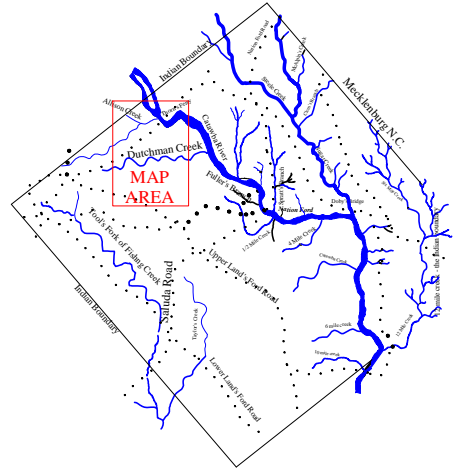
### York County

### South Carolina

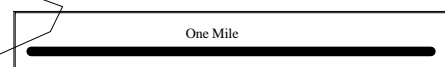
## HISTORY

Prior to 1840 all White settlers living within the Indian Reservation leased land from the Catawba Indians. After the Treaty of Nation Ford in 1840, the Indians traded away their rights to the reservation for \$21,000. All former leaseholders were then required by the State of South Carolina to have their land surveyed in order to gain clear title.

(All Current Property Lines are derived from these Early Lines.)



Catawba Indian Reservation  
144,000 Acres  
1763



**HERITAGE MAP**  
 Researched and Drawn by  
 Thomas Mayhugh  
 2014  
 In Association With:  
 Chester District Genealogical Society  
 www.chesterscgenalogy.org

WINTHROP UNIVERSITY

WINTHROP COLISEUM