


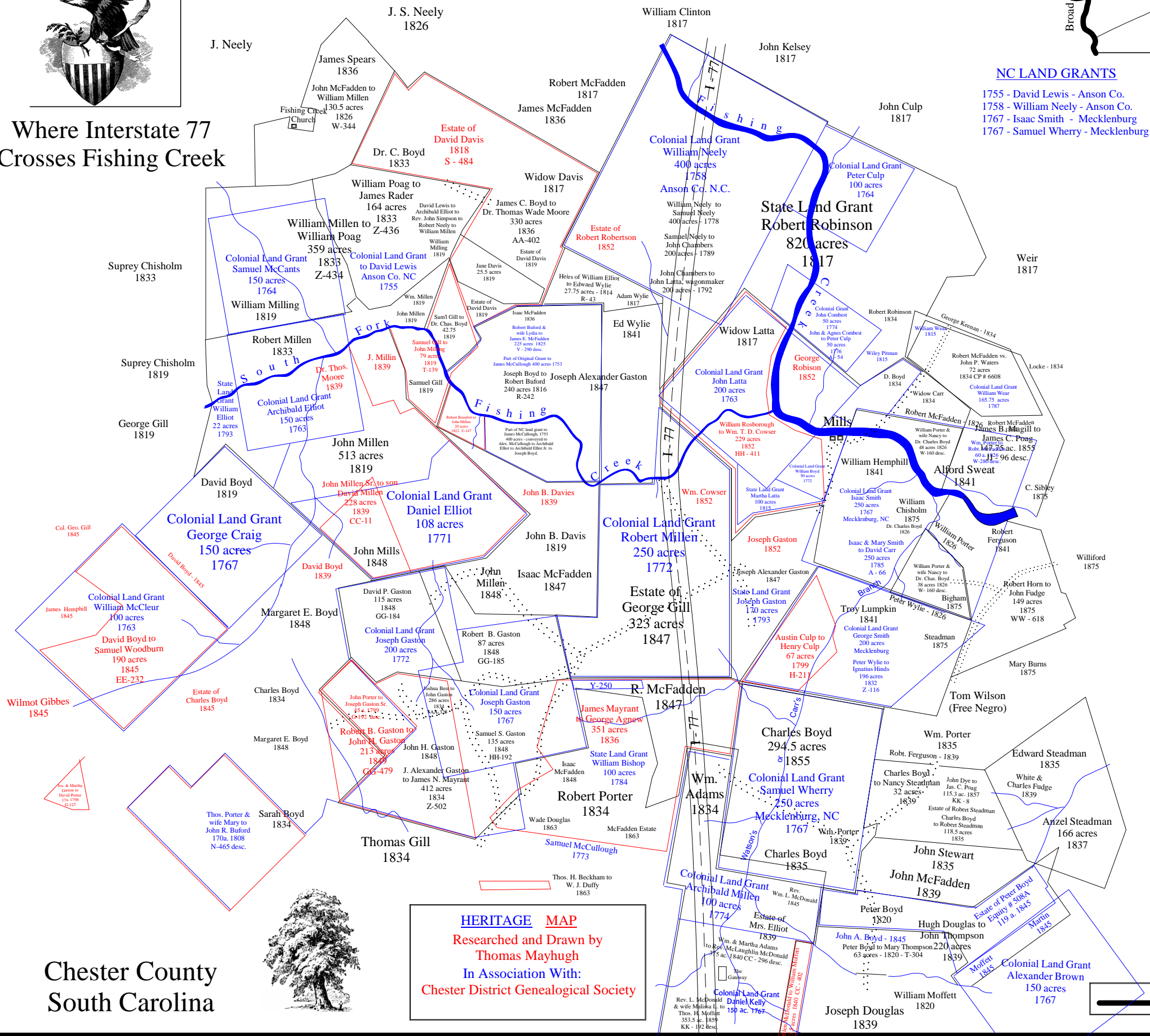
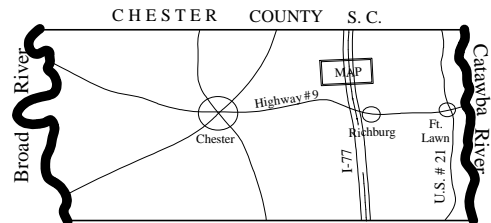
TIMELINE

- 1755 - David Lewis
1758 - William Neely
1763 - Archibald Elliot
1763 - John Latta
1763 - William McCluer
1764 - Peter Culp
1764 - Samuel McCants
1767 - George Craig
1767 - Joseph Gaston
1767 - Daniel Kelly
1767 - Isaac Smith
1767 - Samuel Wherry
1771 - Daniel Elliot
1772 - Joseph Gaston
1772 - Robert Millen
1773 - Samuel McCullough
1774 - John Combest
1774 - Archibald Millen
1784 - William Bishop
1785 - David Carr
1815 - Martha Latta
1815 - Wiley Pitman
1817 - William Clinton
1817 - John Culp
1817 - Widow Davis
1817 - John Kelsey
1817 - Widow Latta
1817 - Robert McFadden
1817 - Robert Robinson
1817 - Weir
1817 - Adam Wylie
1818 - David Davis
1819 - John Millen
1826 - John McFadden
1832 - Ignatius Hinds
1832 - Peter Wylie
1833 - Suprey Chisholm
1833 - William Poag
1834 - William Adams
1834 - Joshua Best
1834 - Sarah Boyd
1834 - John Gaston
1834 - Thomas Gill
1834 - James Mayrant
1834 - Robert Porter
1835 - William Porter
1835 - Edward Steadman
1836 - George Agnew
1836 - James C. Boyd
1836 - Isaac McFadden
1836 - James McFadden
1836 - Millen
1836 - Dr. Thomas Wade Moore
1836 - James Rader
1836 - James Spears
1837 - Anzel Steadman
1837 - Robert Steadman
1837 - John Stewart
1839 - Hugh Douglas
1839 - Joseph Douglas
1839 - Mrs Elliot Estate
1839 - Nancy Steadman
1839 - John Thompson
1841 - Robert Ferguson
1841 - William Hemphill Esq.
1841 - Troy Lumpkin
1841 - Alford Sweat
1841 - Ed Wylie
1847 - Joseph Alexander Gaston
1847 - R. B. Gaston
1847 - George Gill Estate
1847 - Isaac McFadden
1848 - M. E. Boyd
1848 - David P. Gaston
1848 - Samuel S. Gaston
1848 - John Millen
1852 - William Cowser
1852 - George Robison
1852 - William Rosborough
1855 - Charles Boyd
1855 - McDonald



Where Interstate 77 Crosses Fishing Creek

Early Surveys & Land Grants on Fishing Creek



NC LAND GRANTS

- 1755 - David Lewis - Anson Co.
1758 - William Neely - Anson Co.
1767 - Isaac Smith - Mecklenburg
1767 - Samuel Wherry - Mecklenburg

NAME INDEX

- Adams, William
Agnew, George
Best, Joshua
Bishop, William
Boyd, Charles
Boyd, David
Boyd, James C.
Boyd, Margaret E.
Boyd, Peter
Boyd, Sarah
Boyd, William
Carr, David
Chisholm, Suprey
Clinton, William
Combest, John
Cowan, William
Craig, George
Culp, John
Culp, Peter
Davis, Jane
Davis, John B.
Douglas, Hugh
Douglas, Joseph
Elliot, Archibald
Elliot, Daniel
Elliot, Mrs.
Ferguson, Robert
Gaston, David P.
Gaston, John
Gaston, Joseph
Gaston, Joseph Alexander
Gaston, R. B.
Gaston, Samuel S.
Gill, George
Gill, Thomas
Hemphill, William
Hinds, Ignatius
Kelly, Daniel
Kelsey, John
Latta, John
Latta, Martha
Lumpkin, Troy
Mayrant, James N.
McCants, Samuel
McCullough, Samuel
McDonald, Isaac
McFadden, James
McFadden, James
McFadden, Robert
Millen, John
Millen, Robert
Moffett, William
Moore, Thomas Wade Dr.
Neely, William
Pitman, Wiley
Poag, William
Porter, Robert
Porter, William
Rader, James
Robison, George
Robinson, Robert
Rosborough, William
Smith, Isaac
Spears, James
Steadman, Anzel
Steadman, Edward
Steadman, Nancy
Steadman, Robert
Stewart, John
Sweat, Alford
Thompson, John
Thompson, Mary
Weir
Wherry, Samuel
Wilson, Tom (free black)
Wylie, Adam
Wylie, Ed
Wylie, Peter

Chester County South Carolina



HERITAGE MAP
Researched and Drawn by Thomas Mayhugh
In Association With: Chester District Genealogical Society

