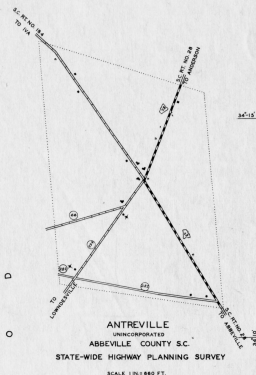
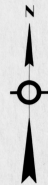



[illegible]

GENERAL HIGHWAY
AND
TRANSPORTATION MAP
ABBEVILLE COUNTY
SOUTH CAROLINA

PREPARED BY THE
SOUTH CAROLINA STATE HIGHWAY DEPARTMENT
IN COOPERATION WITH THE
U.S. DEPARTMENT OF AGRICULTURE
BUREAU OF PUBLIC ROADS
DATA OBTAINED FROM
STATE-WIDE HIGHWAY PLANNING SURVEY

SCALE OF MILES



POLYCONIC PROJECTION

COMPILED FROM SOIL SURVEY MAPS OF 1932 AND STATE-WIDE
MODERN DRAINAGE, RAINFALL, ETC., DATA.